

Government of South Georgia & the South Sandwich Islands

Visitor site use survey

Dear Expedition Leader,

As part of an upcoming review of how visitors (including science, media, government, BAS and tourists) use terrestrial areas on South Georgia, we are gathering baseline data on the spatial extent of current operations. We recognise that although for some sites there are site visitor management plans, for others there is more open access and free roaming and so different operators may use the landscape differently. So we can capture this information, and incorporate it into the upcoming review, it would be appreciated if you could mark/shade the area you use i.e. you or your guests walk to/around, on the maps in this booklet. If you visit the same site multiple times throughout the season, please mark the maximum extent of the area you utilise.

We are also interested in what you consider to be the attractions of each site (wildlife, scenery etc.), where these are located within the site and how the environmental situation on the day of landing (e.g. fur seals, position of rivers) affects how you use a site. This information can be marked on the relevant map or attached as a separate note. Please also let us know if there are areas within sites that you think are particularly sensitive. Please include any additional information, which you feel might be useful, including seasonal variation and different visit approaches to different sites.

Note that we have not included specific maps for extended walks or Prion Island because the spatial extent of these visitor activities has already been defined. However, if you have any comments about these activities, feel free to add them to the relevant site map of the start/end point.

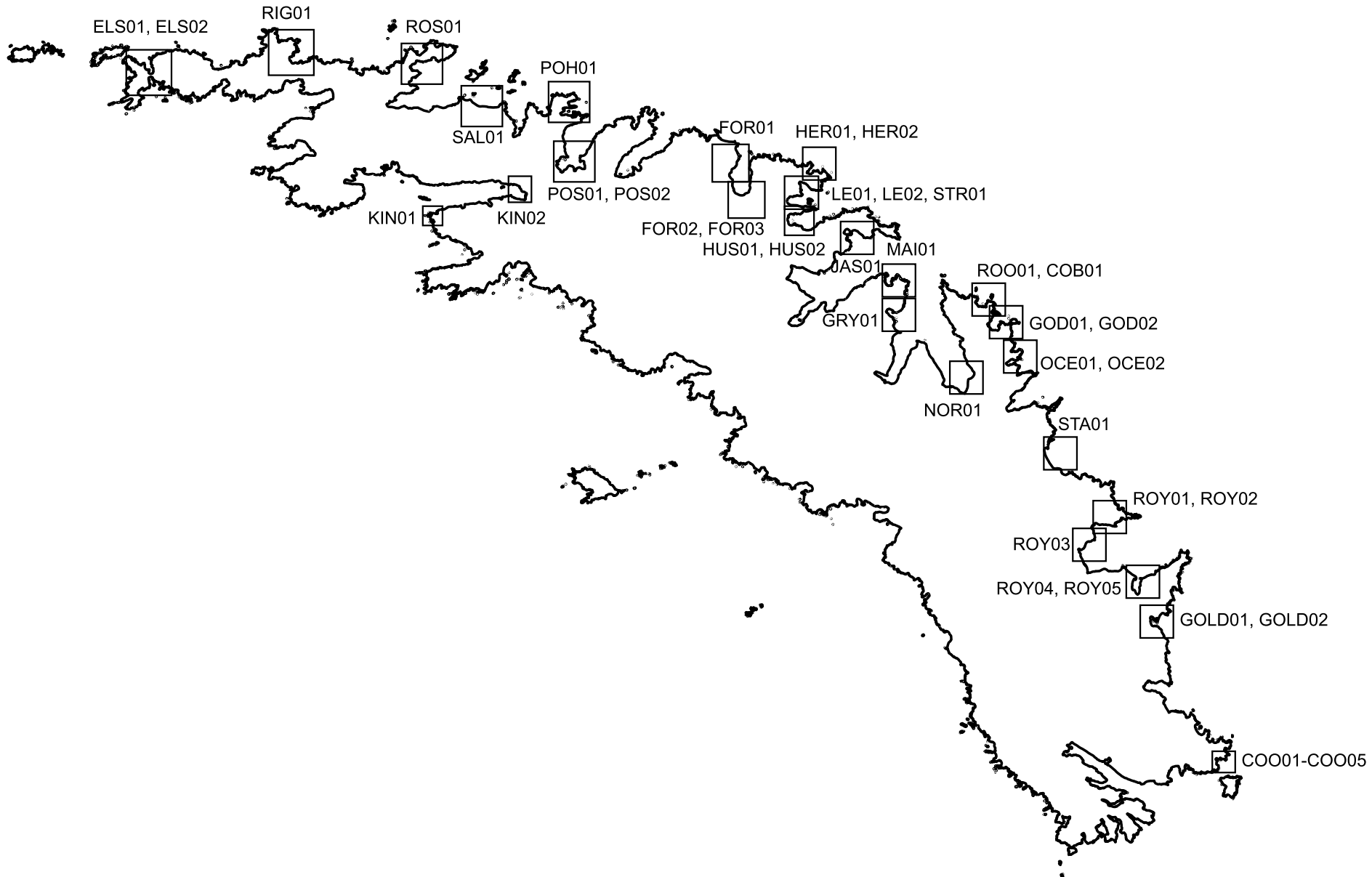
When you have completed the documents for the sites you have visited, please use the envelope provided to return these to us in the Falklands (Government House, Ross Road, Stanley, Falkland Islands, FIQQ 1ZZ)

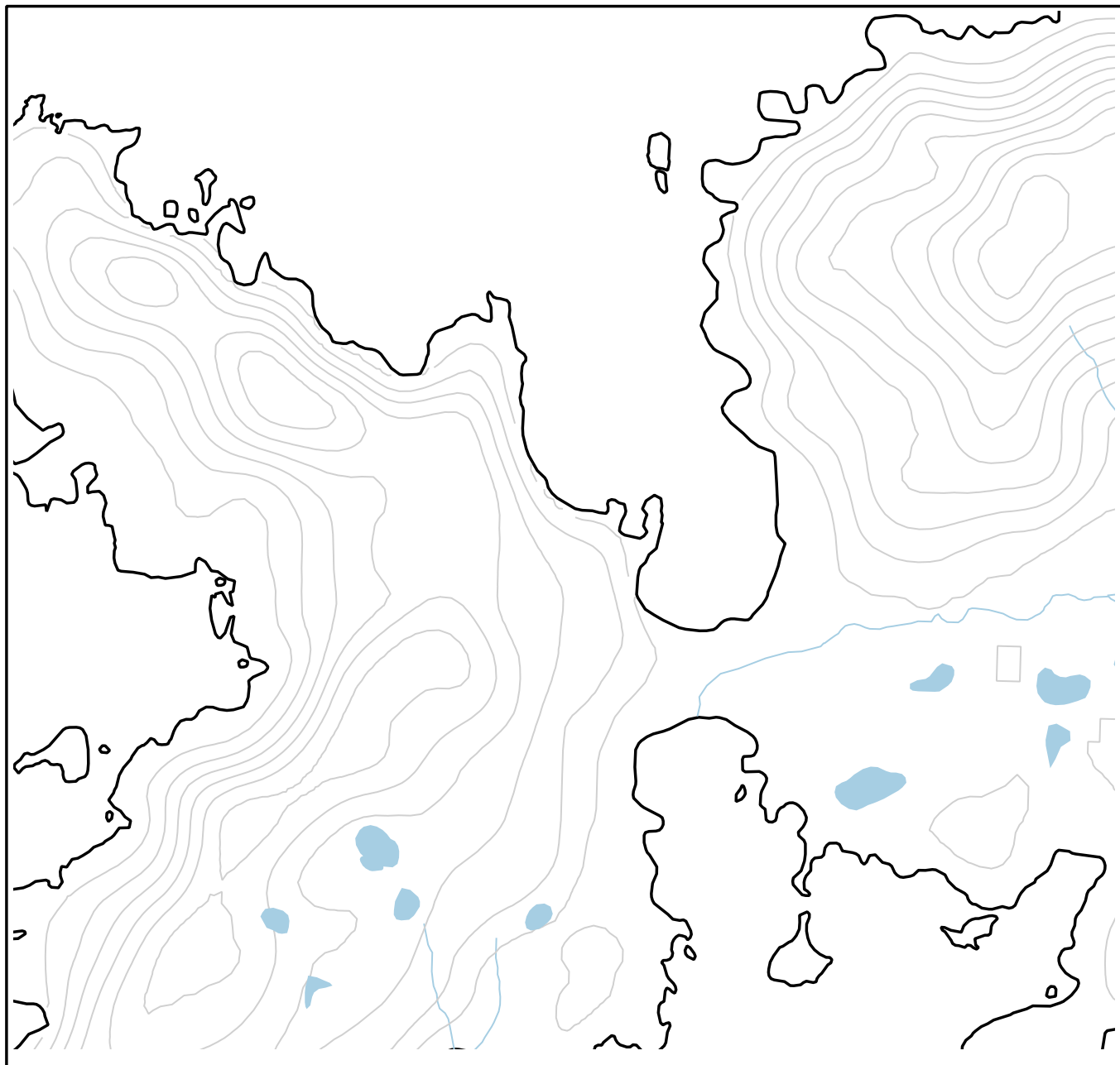
The information gathered as part of this exercise will contribute to a broader initiative to create an evidence base for future decisions on visitor management on South Georgia. Over the next 18 months we hope to work with stakeholders to develop monitoring systems that will allow us to assess the footprint of existing visitor sites and ensure that management practices remain robust and risk-based while allowing visitors to enjoy South Georgia without facing unnecessary regulation and restriction. Baseline data will also be vital in working towards a new system of terrestrial Protected Areas that takes into account the current use patterns.

Your assistance with this process is greatly appreciated and we would encourage you to take this opportunity to engage in this survey, which will really help develop management plans that facilitate access to South Georgia whilst protecting its unique environment.

Kind regards,

GSGSSI





**Elsehul,
ELS01, ELS02**

- Lake
- River
- 50m contour
- Coastline

0 500 1000 m



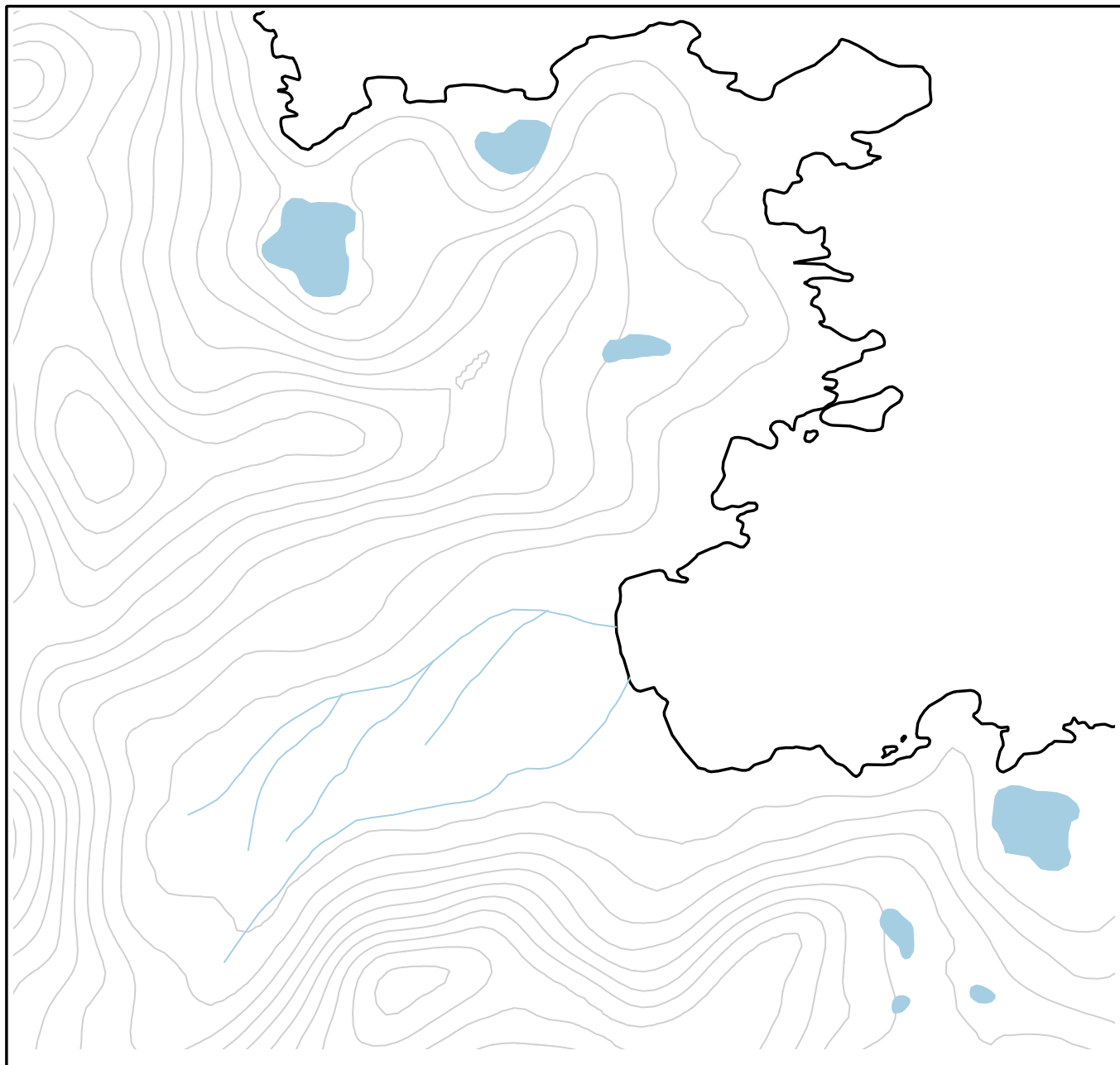
***Please mark the area that you
and your guests use at this
landing site***

Name:





Vessel:

Date(s) visited:

Notes:



Right Whale Bay, RIG01

-  Lake
-  River
-  50m contour
-  Coastline

0 500 1000 m



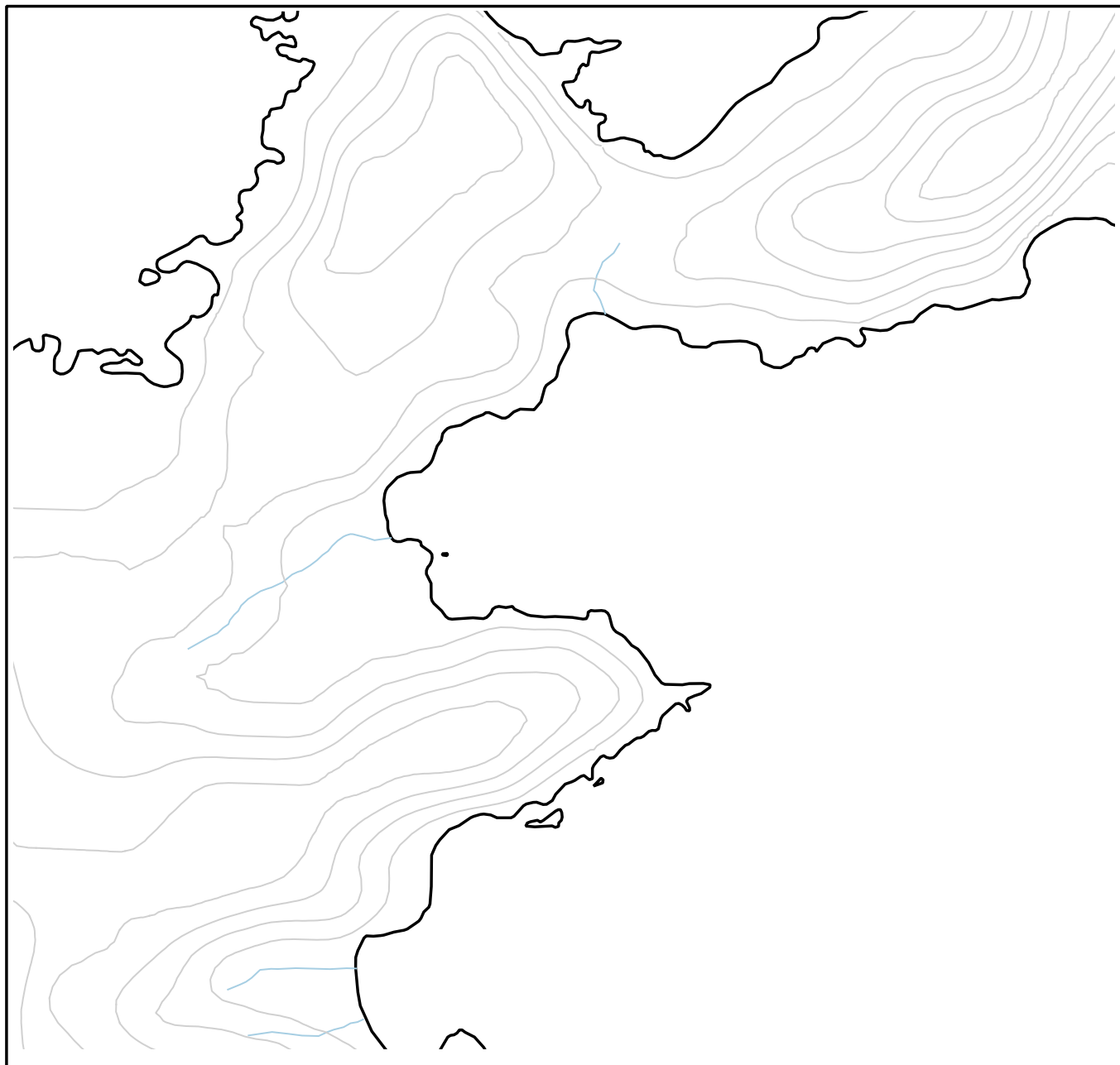
***Please mark the area that you
and your guests use at this
landing site***

Name:





Vessel:

Date(s) visited:

Notes:



Rosita Harbour, ROS01

-  Lake
-  River
-  50m contour
-  Coastline

0 500 1000 m



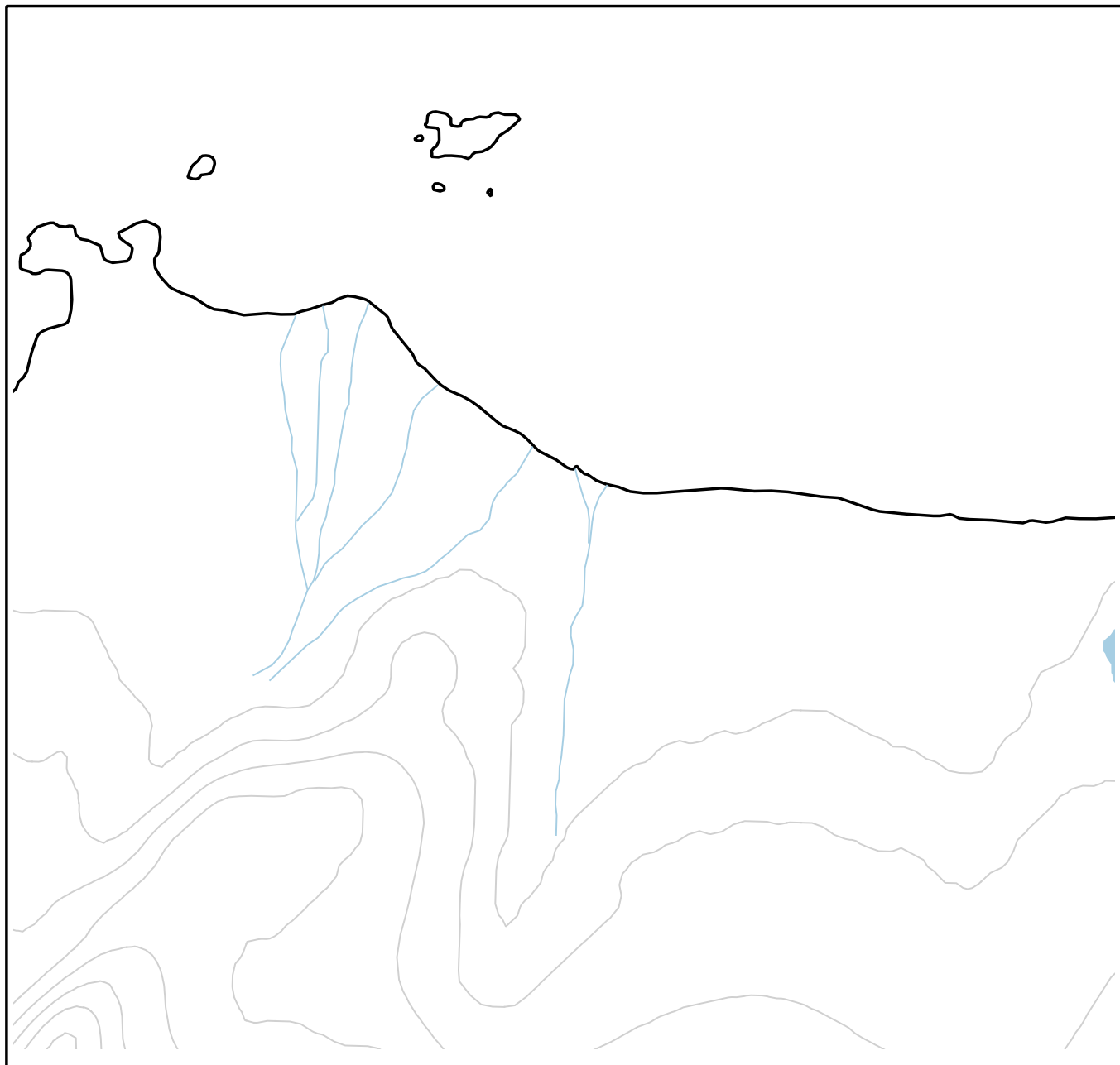
***Please mark the area that you
and your guests use at this
landing site***

Name:





Vessel:

Date(s) visited:

Notes:



Salisbury Plain, SAL01

-  Lake
-  River
-  50m contour
-  Coastline

0 500 1000 m



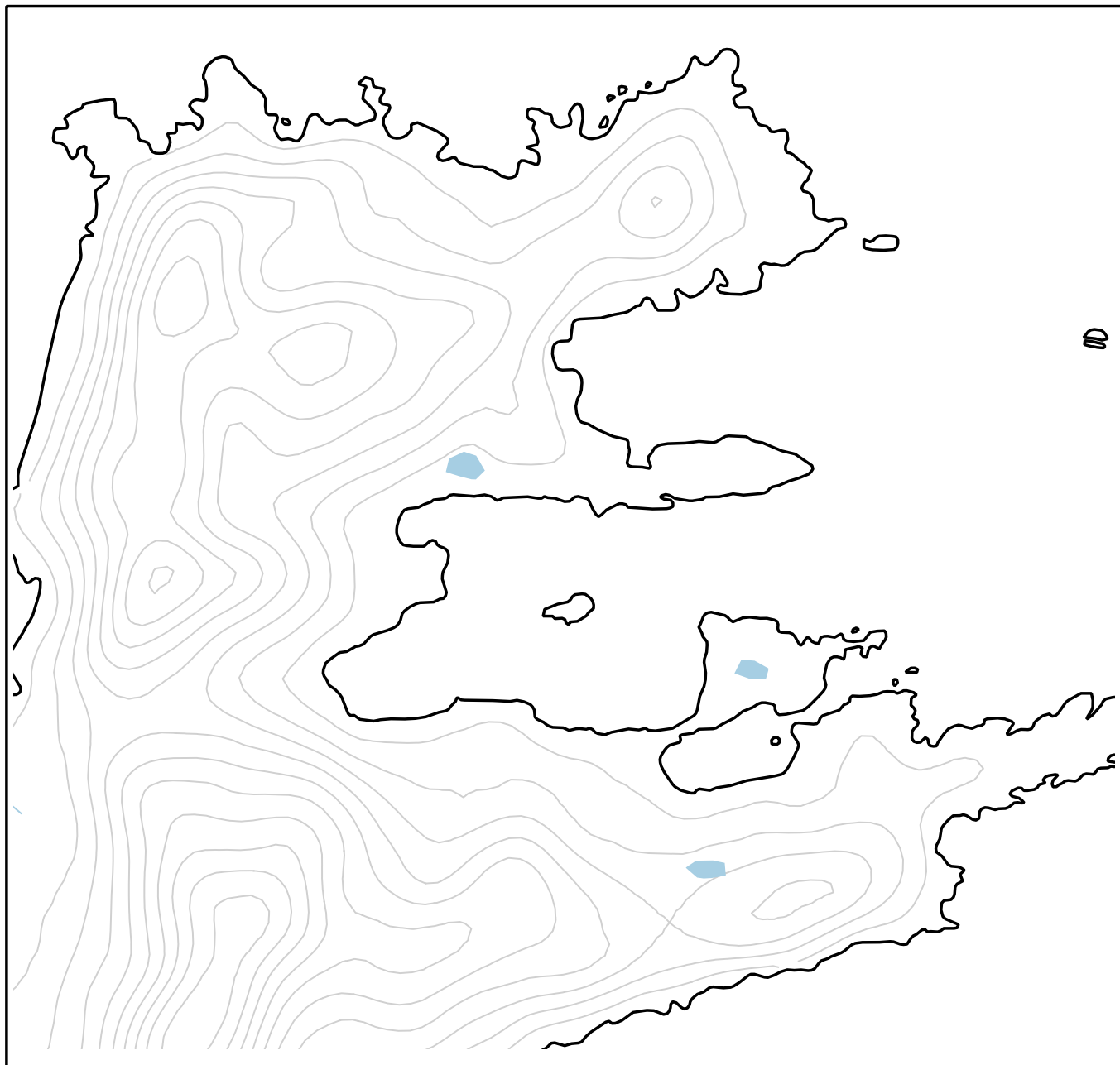
***Please mark the area that you
and your guests use at this
landing site***

Name:





Vessel:

Date(s) visited:

Notes:



Prince Olav Harbour, POH01

-  Lake
-  River
-  50m contour
-  Coastline

0 500 1000 m



***Please mark the area that you
and your guests use at this
landing site***

Name:





Vessel:

Date(s) visited:

Notes:



Possession Bay, POS01, POS02

-  Lake
-  River
-  50m contour
-  Coastline

0 500 1000 m



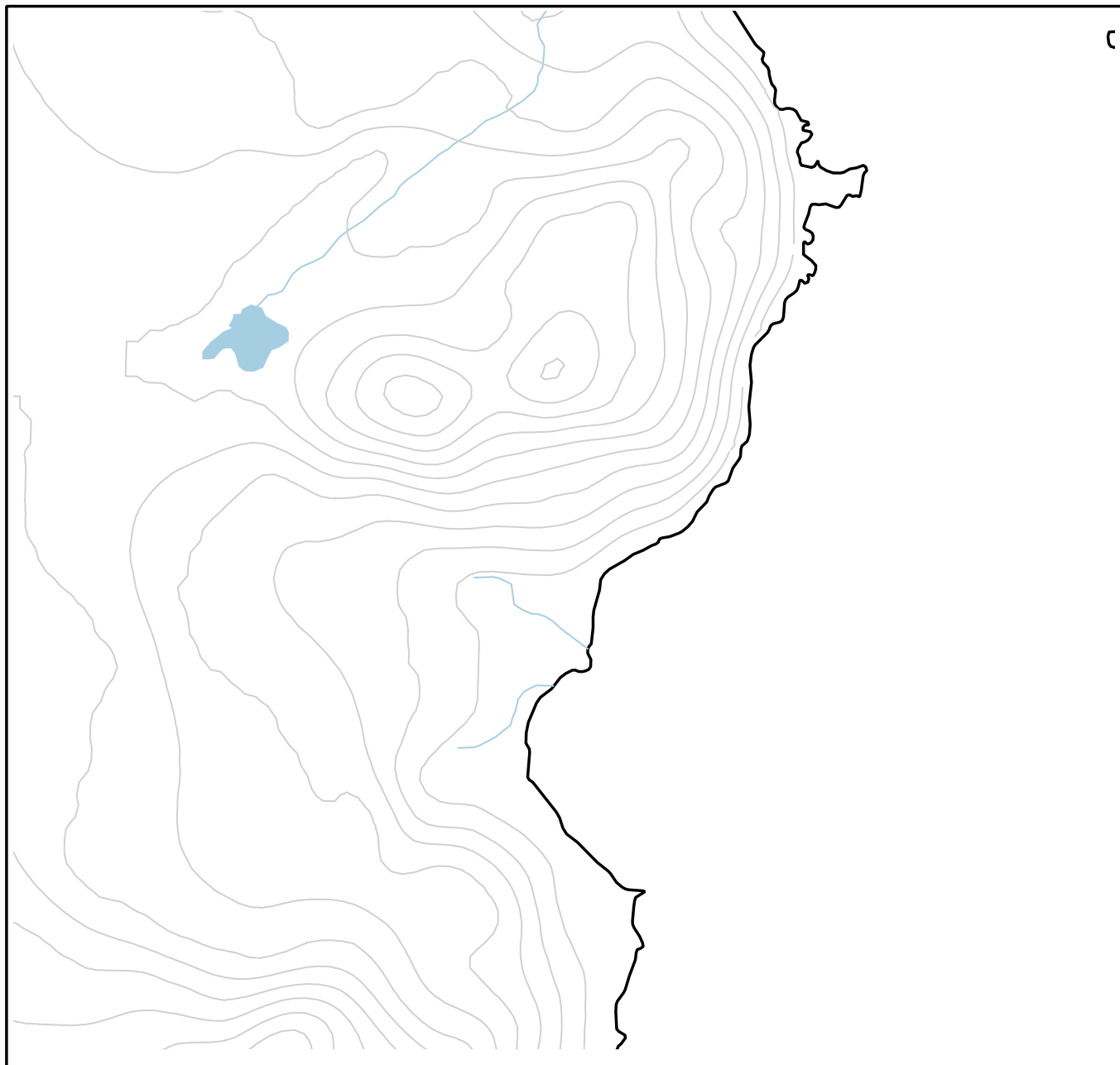
***Please mark the area that you
and your guests use at this
landing site***

Name:





Vessel:

Date(s) visited:

Notes:



Fortuna, Anchorage Bay FOR01

-  Lake
-  River
-  50m contour
-  Coastline

0 500 1000 m



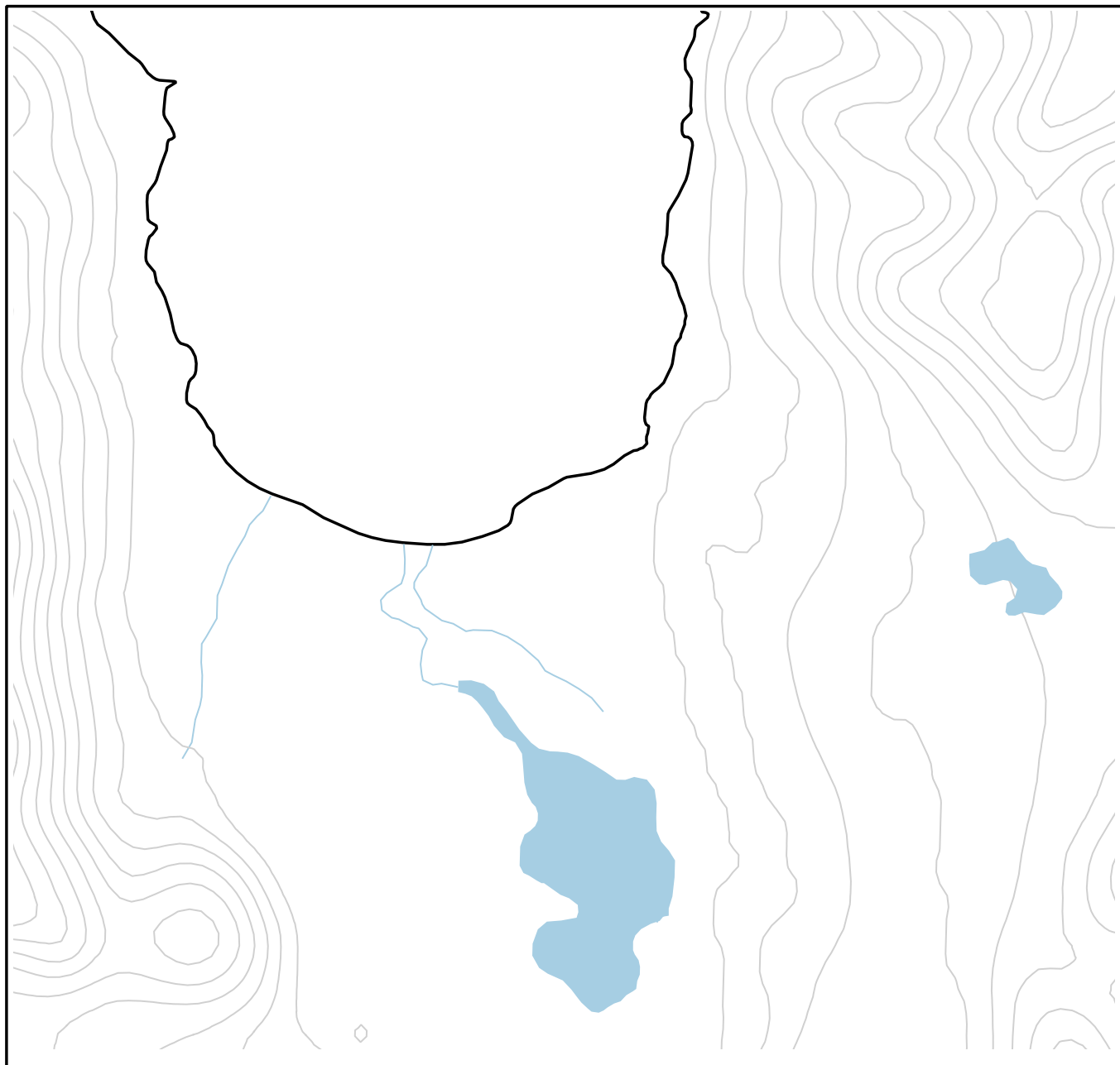
***Please mark the area that you
and your guests use at this
landing site***

Name:





Vessel:

Date(s) visited:

Notes:



Fortuna, Whistle Cove FOR02, FOR03

-  Lake
-  River
-  50m contour
-  Coastline

0 500 1000 m



***Please mark the area that you
and your guests use at this
landing site***





Name:

Vessel:

Date(s) visited:

Notes:

Hercules Bay HER01, HER02

-  Lake
-  River
-  50m contour
-  Coastline

0 500 1000 m



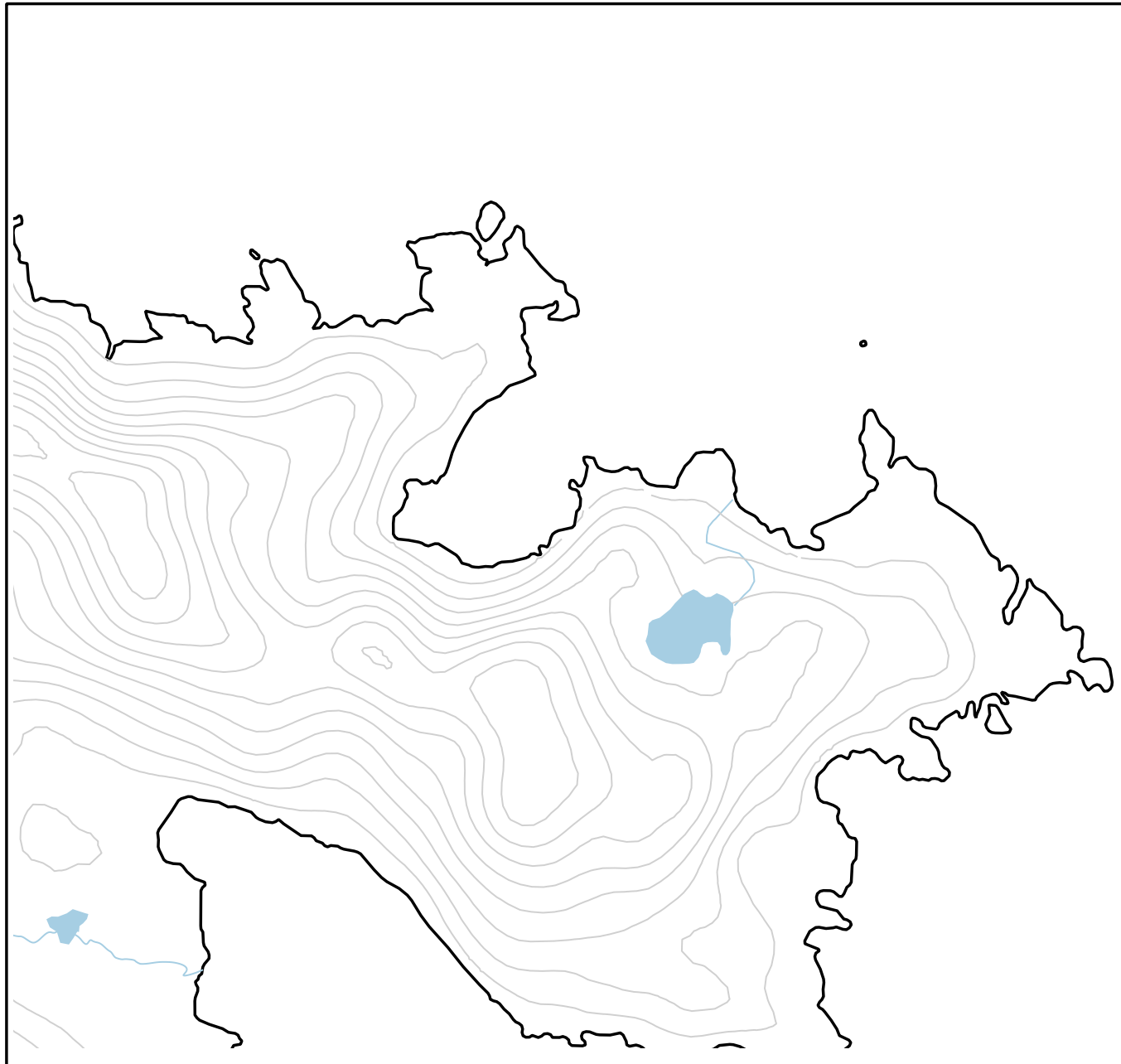
***Please mark the area that you
and your guests use at this
landing site***

Name:

Vessel:

Date(s) visited:

Notes:





Leith and Stromness LE01, LE02, STR01

- Lake
- River
- 50m contour
- Coastline

0 500 1000 m



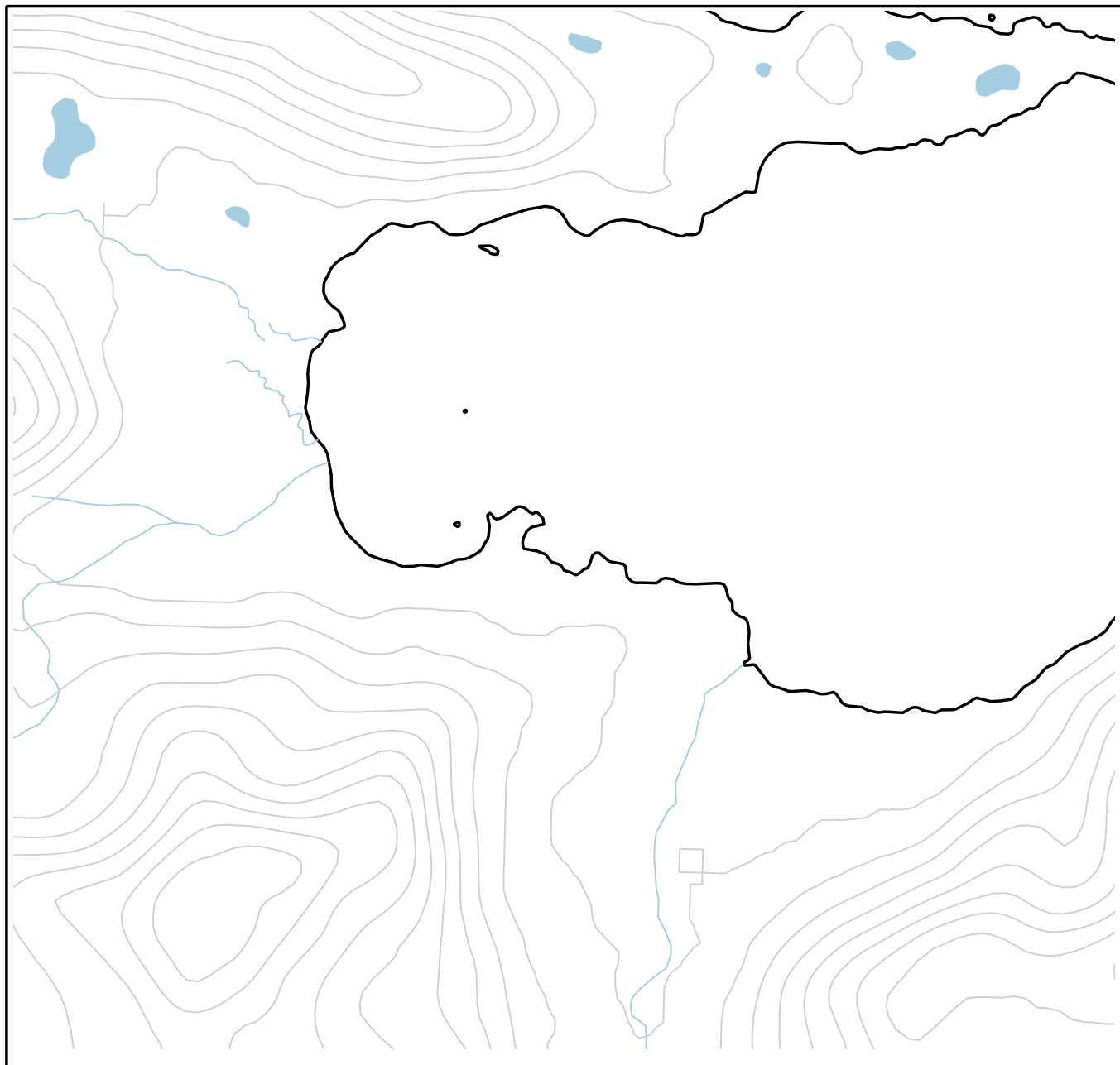
***Please mark the area that you
and your guests use at this
landing site***

Name:





Vessel:

Date(s) visited:

Notes:



Husvik HUS01, HUS02

-  Lake
-  River
-  50m contour
-  Coastline

0 500 1000 m



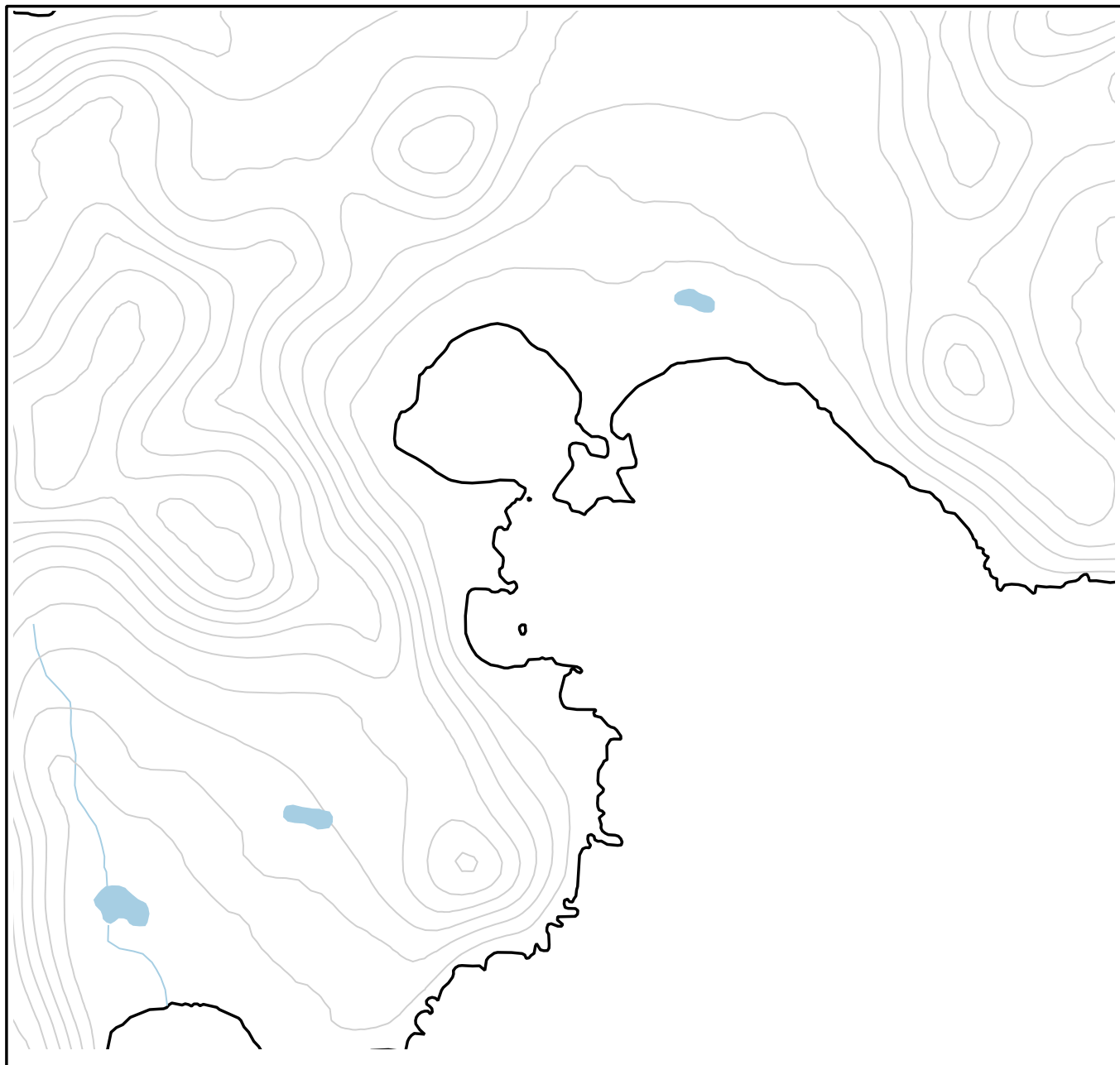
***Please mark the area that you
and your guests use at this
landing site***

Name:





Vessel:

Date(s) visited:

Notes:



Jason Harbour JAS01

-  Lake
-  River
-  50m contour
-  Coastline

0 500 1000 m



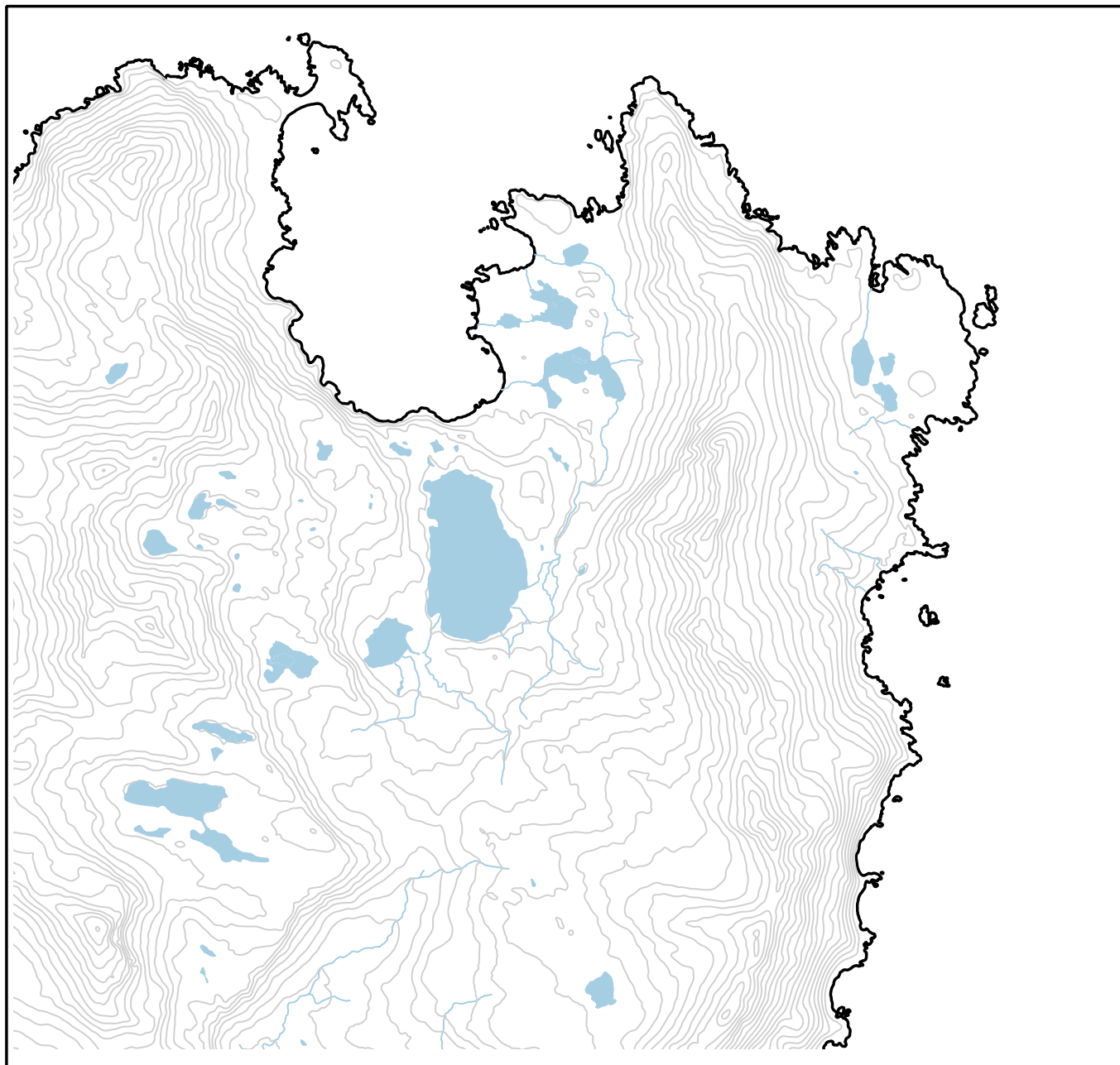
***Please mark the area that you
and your guests use at this
landing site***

Name:





Vessel:

Date(s) visited:

Notes:



Maiviken MAI01

-  Lake
-  River
-  50m contour
-  Coastline

0 500 1000 m



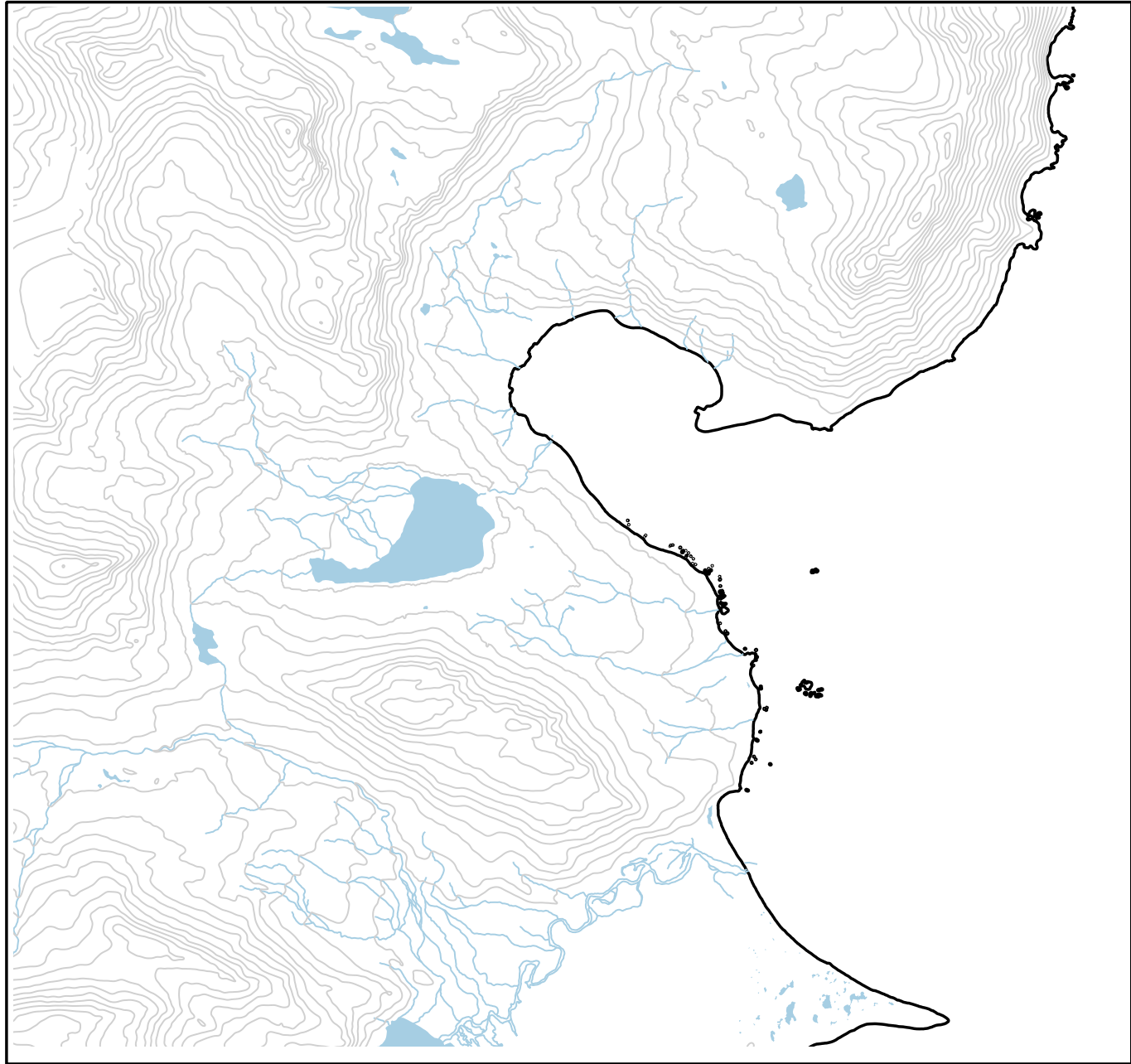
***Please mark the area that you
and your guests use at this
landing site***

Name:





Vessel:

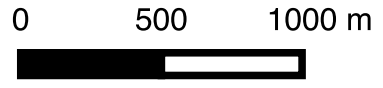
Date(s) visited:

Notes:



Grytviken GRY01

-  Lake
-  River
-  50m contour
-  Coastline



***Please mark the area that you
and your guests use at this
landing site***

Name:





Vessel:

Date(s) visited:

Notes:



Nordenskjold Glacier NOR01

-  Lake
-  River
-  50m contour
-  Coastline

0 500 1000 m



***Please mark the area that you
and your guests use at this
landing site***

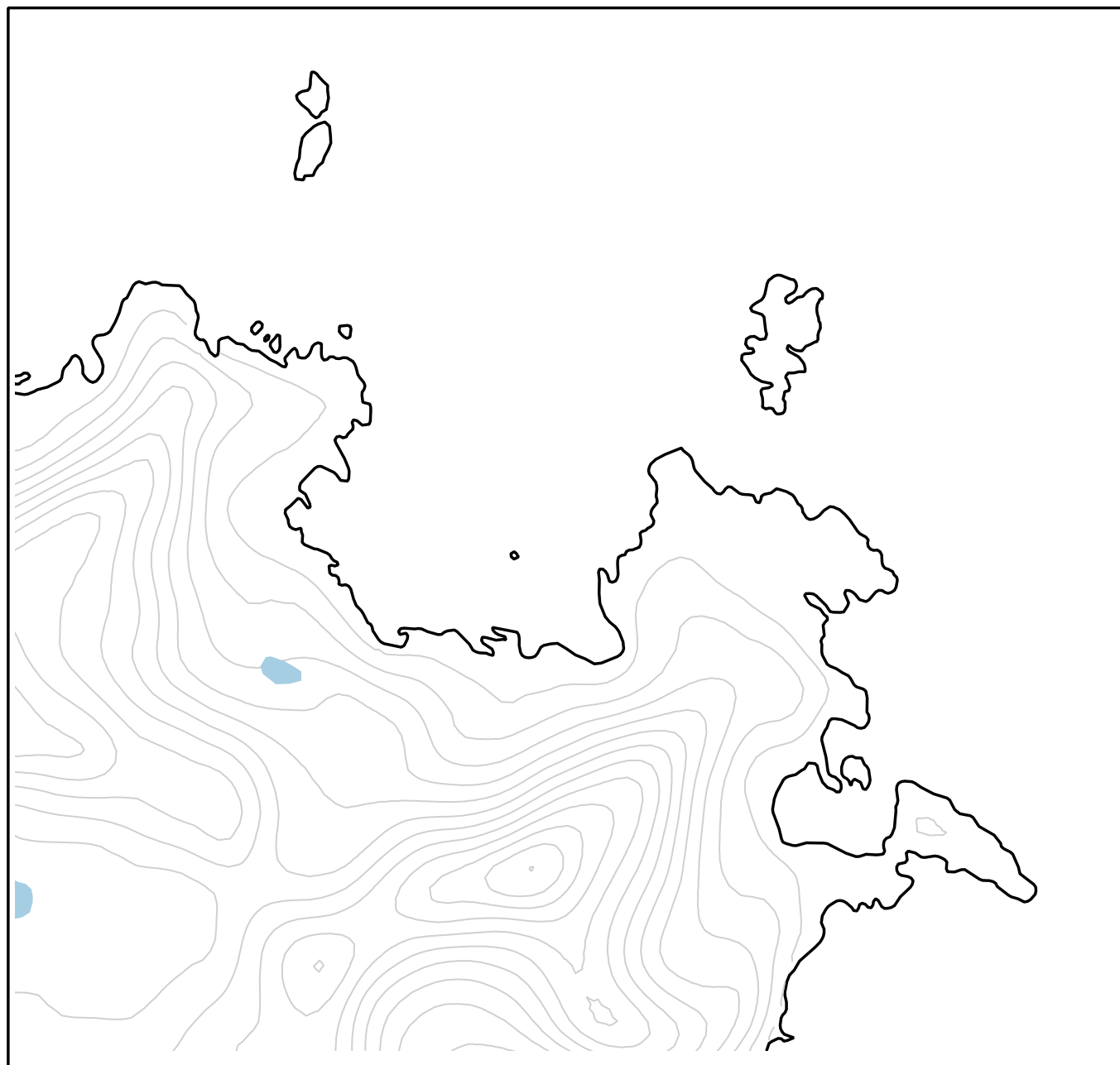
Name:





Vessel:

Date(s) visited:

Notes:

Rookery & Cobblers Cove ROO01, COB01



-  Lake
-  River
-  50m contour
-  Coastline

0 500 1000 m



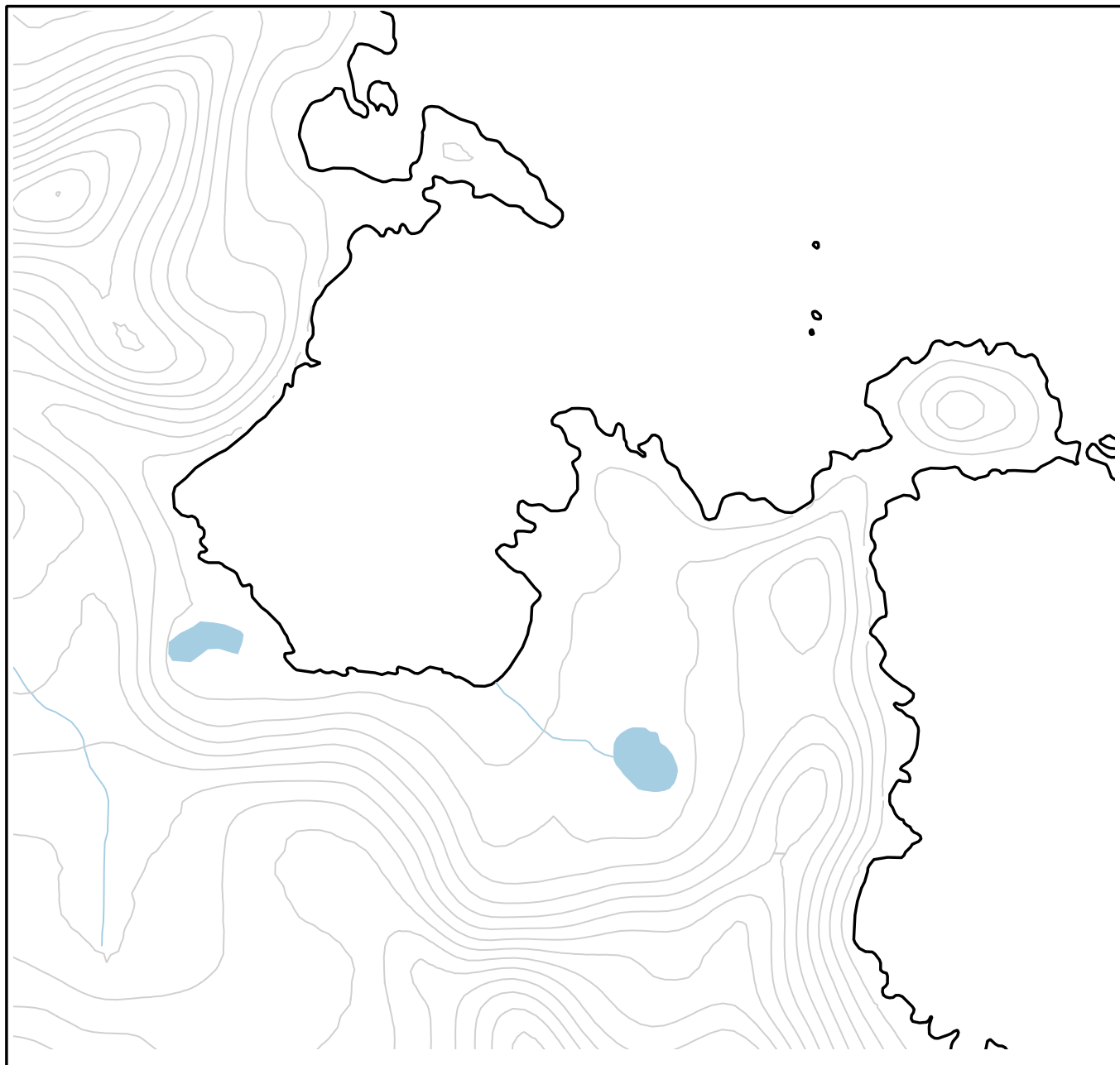
***Please mark the area that you
and your guests use at this
landing site***

Name:





Vessel:

Date(s) visited:

Notes:



Godthul GOD01, GOD02

-  Lake
-  River
-  50m contour
-  Coastline

0 500 1000 m



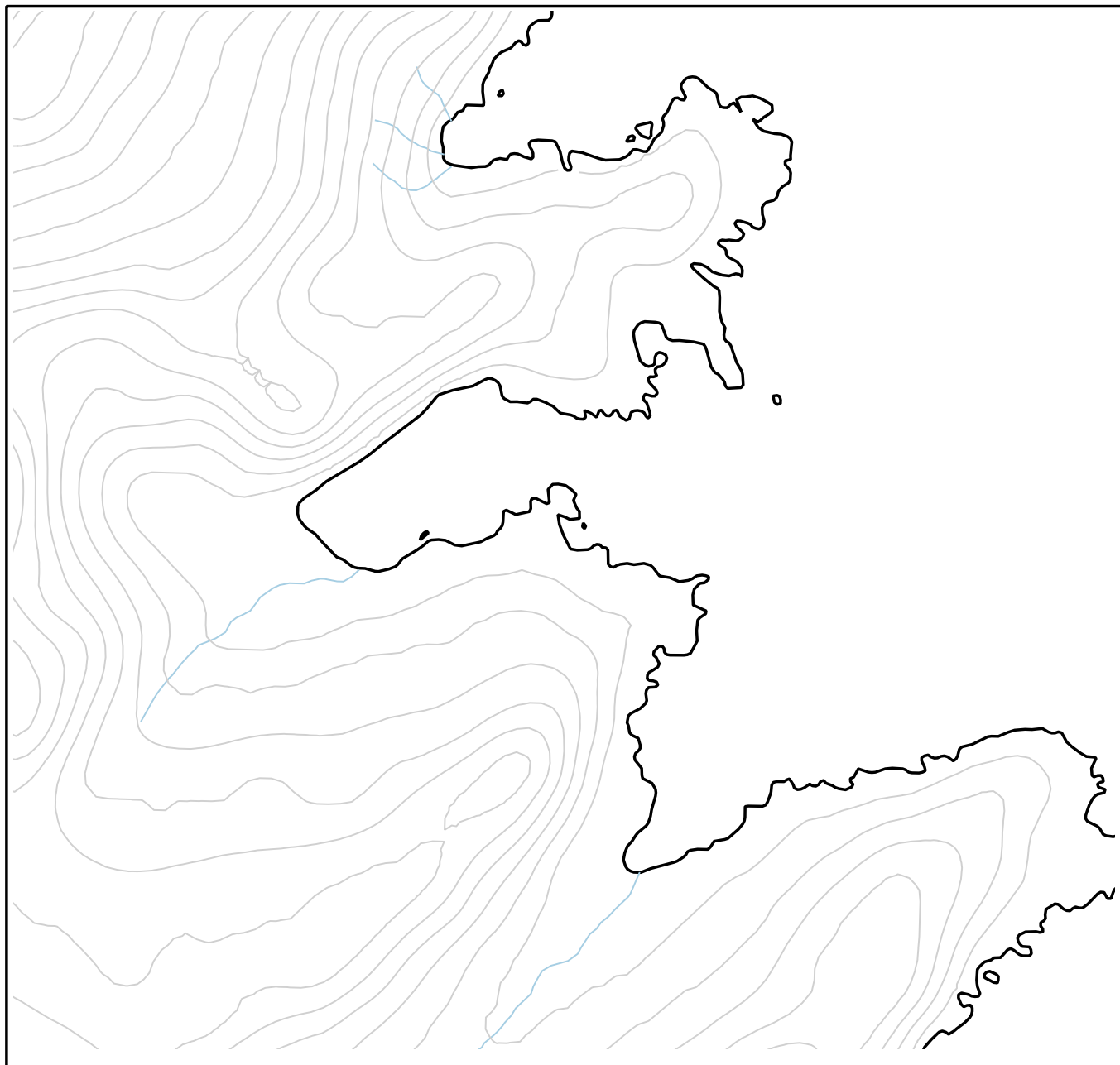
***Please mark the area that you
and your guests use at this
landing site***

Name:





Vessel:

Date(s) visited:

Notes:



Ocean Harbour OCE01, OCE02

-  Lake
-  River
-  50m contour
-  Coastline

0 500 1000 m



***Please mark the area that you
and your guests use at this
landing site***

Name:





Vessel:

Date(s) visited:

Notes:



St Andrews Bay STA01

-  Lake
-  River
-  50m contour
-  Coastline

0 500 1000 m



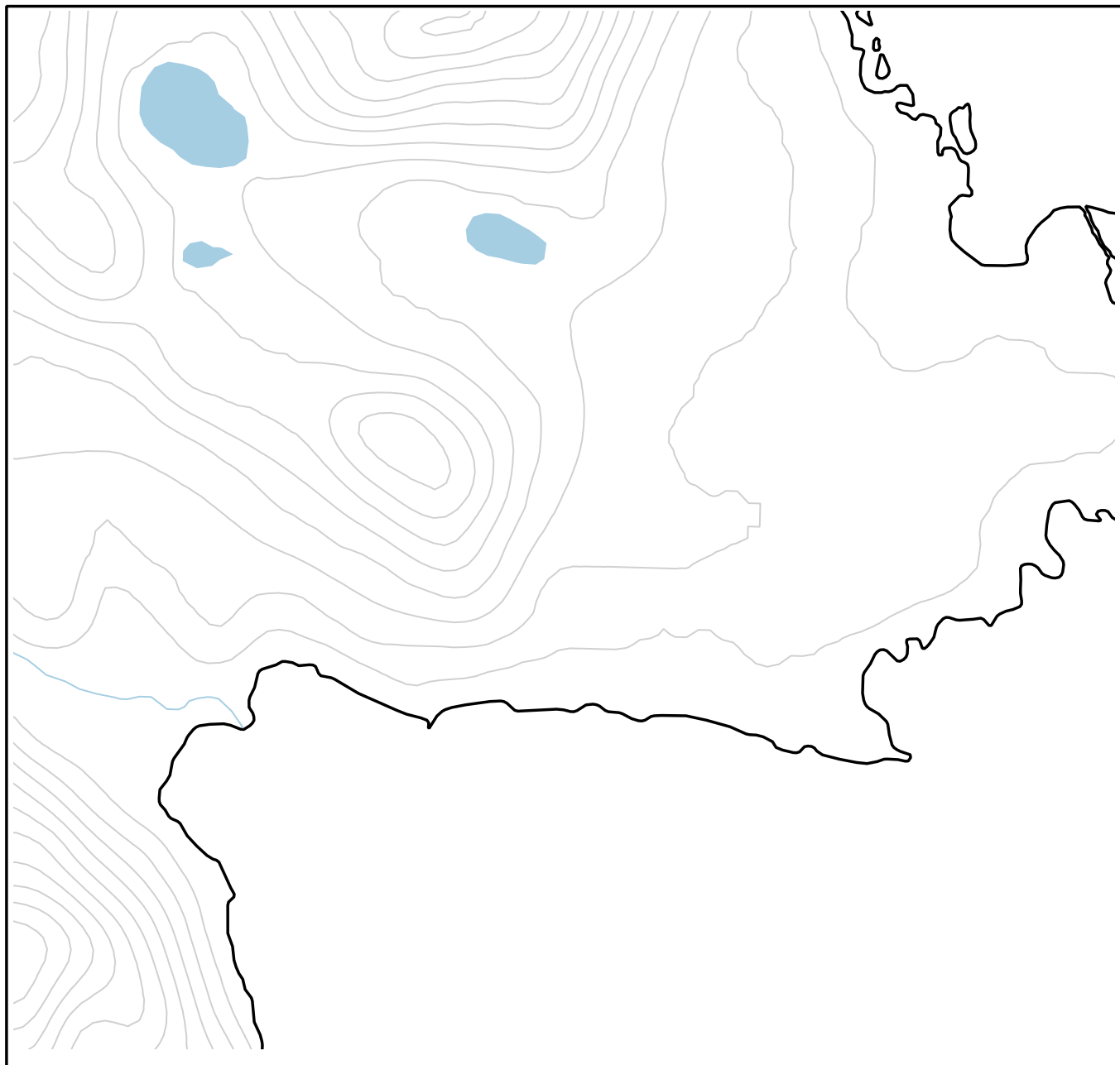
***Please mark the area that you
and your guests use at this
landing site***

Name:





Vessel:

Date(s) visited:

Notes:



Royal Bay ROY01, ROY02

-  Lake
-  River
-  50m contour
-  Coastline

0 500 1000 m



***Please mark the area that you
and your guests use at this
landing site***

Name:





Vessel:

Date(s) visited:

Notes:



Royal Bay, Little Moltke ROY03

-  Lake
-  River
-  50m contour
-  Coastline

0 500 1000 m



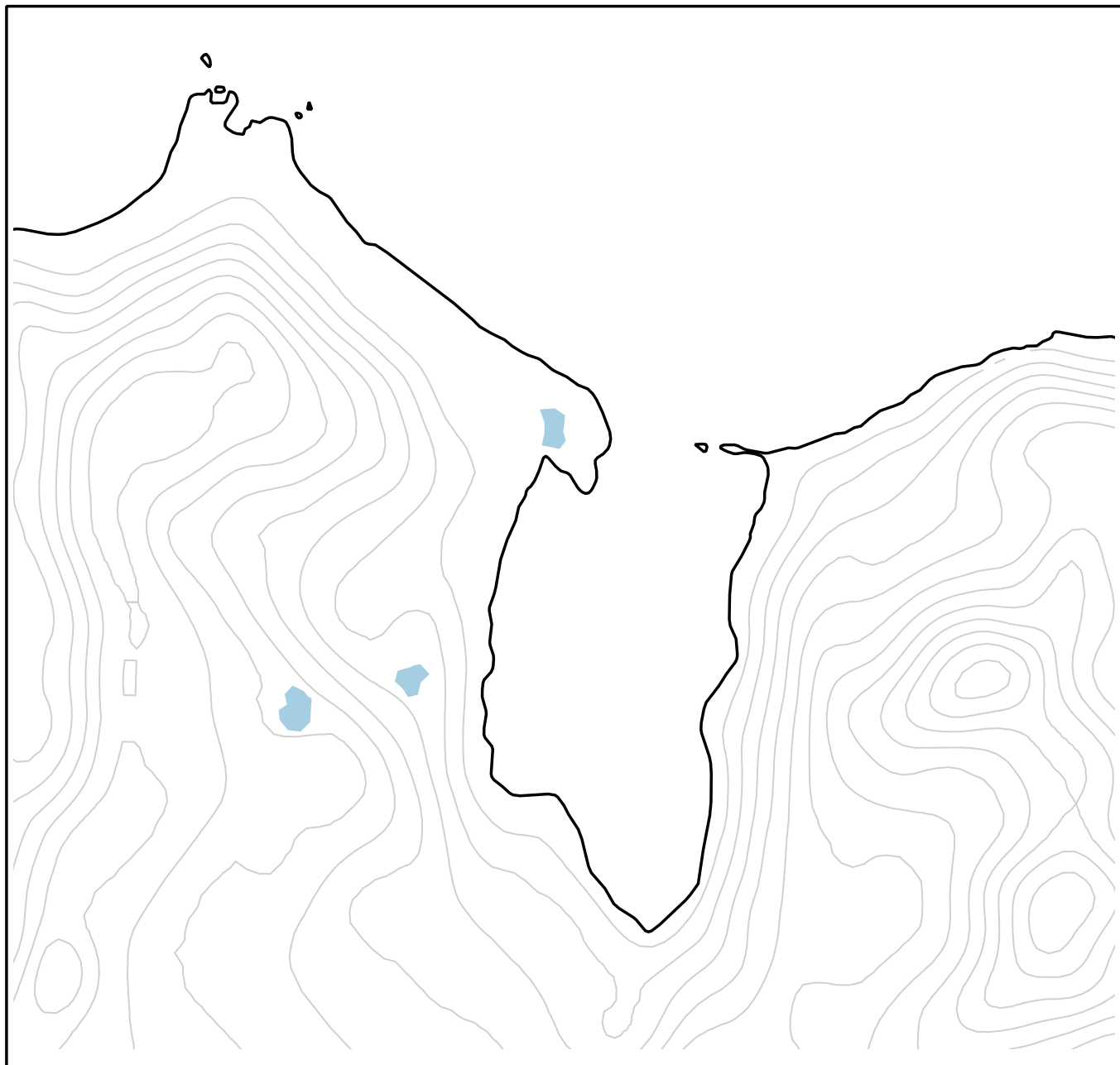
***Please mark the area that you
and your guests use at this
landing site***

Name:





Vessel:

Date(s) visited:

Notes:



Royal Bay ROY04, ROY05

-  Lake
-  River
-  50m contour
-  Coastline

0 500 1000 m



***Please mark the area that you
and your guests use at this
landing site***

Name:





Vessel:

Date(s) visited:

Notes:



Gold Harbour GOLD01, GOLD02

-  Lake
-  River
-  50m contour
-  Coastline

0 500 1000 m



***Please mark the area that you
and your guests use at this
landing site***

Name:





Vessel:

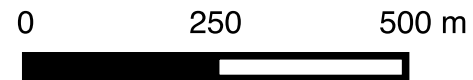
Date(s) visited:

Notes:



Cooper Bay COO01-COO05

-  Lake
-  River
-  50m contour
-  Coastline



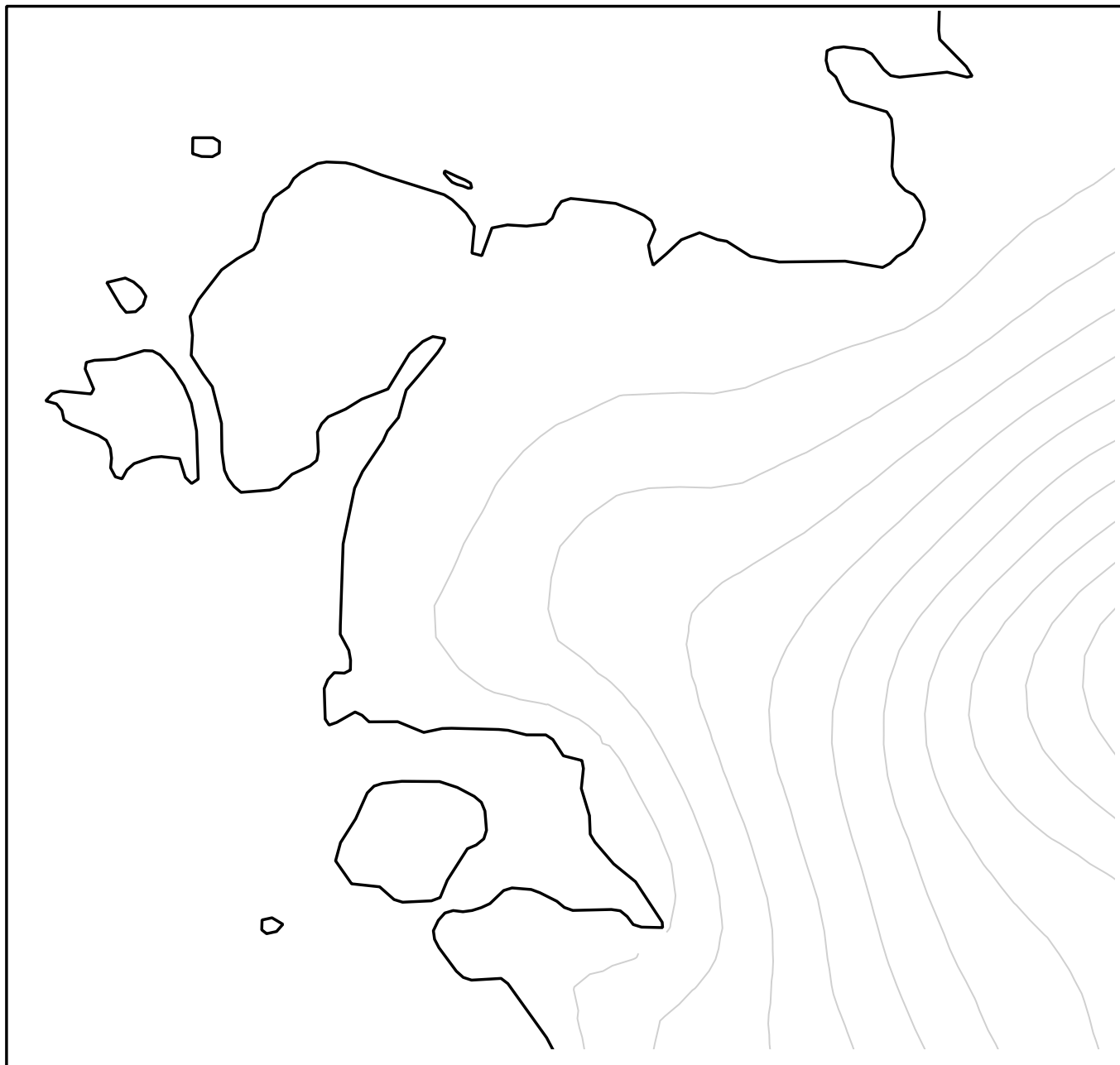
***Please mark the area that you
and your guests use at this
landing site***

Name:





Vessel:

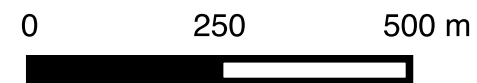
Date(s) visited:

Notes:



Cape Rosa KIN01

-  Lake
-  River
-  50m contour
-  Coastline



***Please mark the area that you
and your guests use at this
landing site***

Name:





Vessel:

Date(s) visited:

Notes:



Peggotty Bluff KIN02

-  Lake
-  River
-  50m contour
-  Coastline

0 500 1000 m



***Please mark the area that you
and your guests use at this
landing site***

Name:

Vessel:

Date(s) visited:

Notes: